

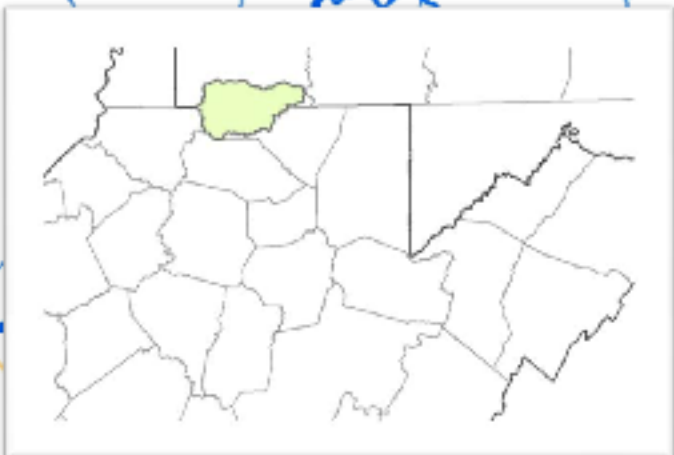
Dunkard Creek Fish Kill Assessment September 2009



Frank Jernejcic and David Wellman
Fisheries Biologists

West Virginia Division of Natural Resources
Wildlife Resources Section



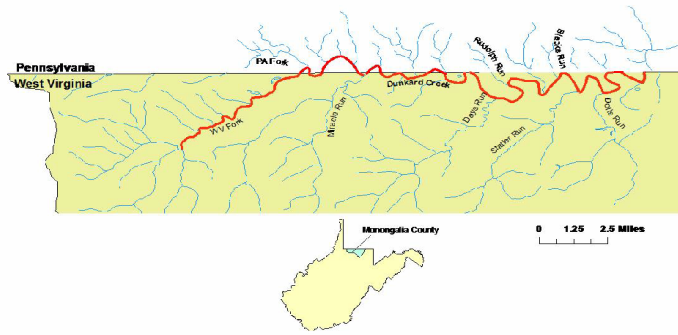


Extent and Time Frame of the Dunkard Creek Fish Kill

Final Extent of WV Kill

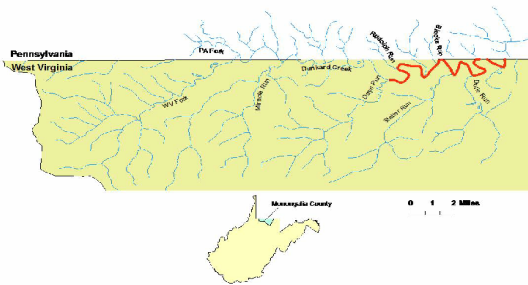
24 miles

September 2 - 21, 2009



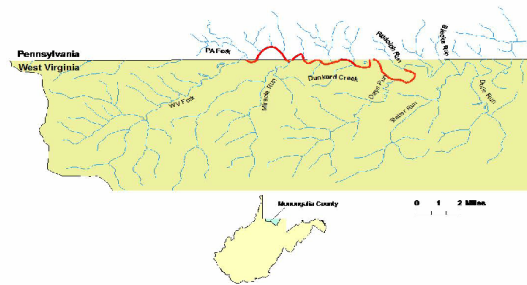
September 2, 2009

mp 0 (state line) - mp 11 (Pentress)



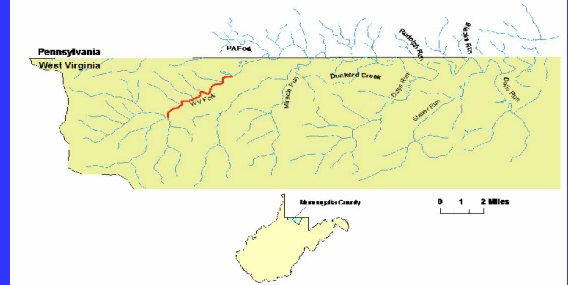
September 14, 2009

mp 11 (Pentress) - mp 19 (just downstream of forks)



September 21, 2009

mp 22 (Wana) - mp 27 (Wadestown)



The kill moved upstream over a 3 week period.



WVDNR role is to:

- Determine the number of fish killed
- Size groups of fish killed
- Determine value of fish killed
- Restoration of fishery



WVDEP Determines Cause



Golden Algae

9.1 μ m



Photo by: Greg Southard


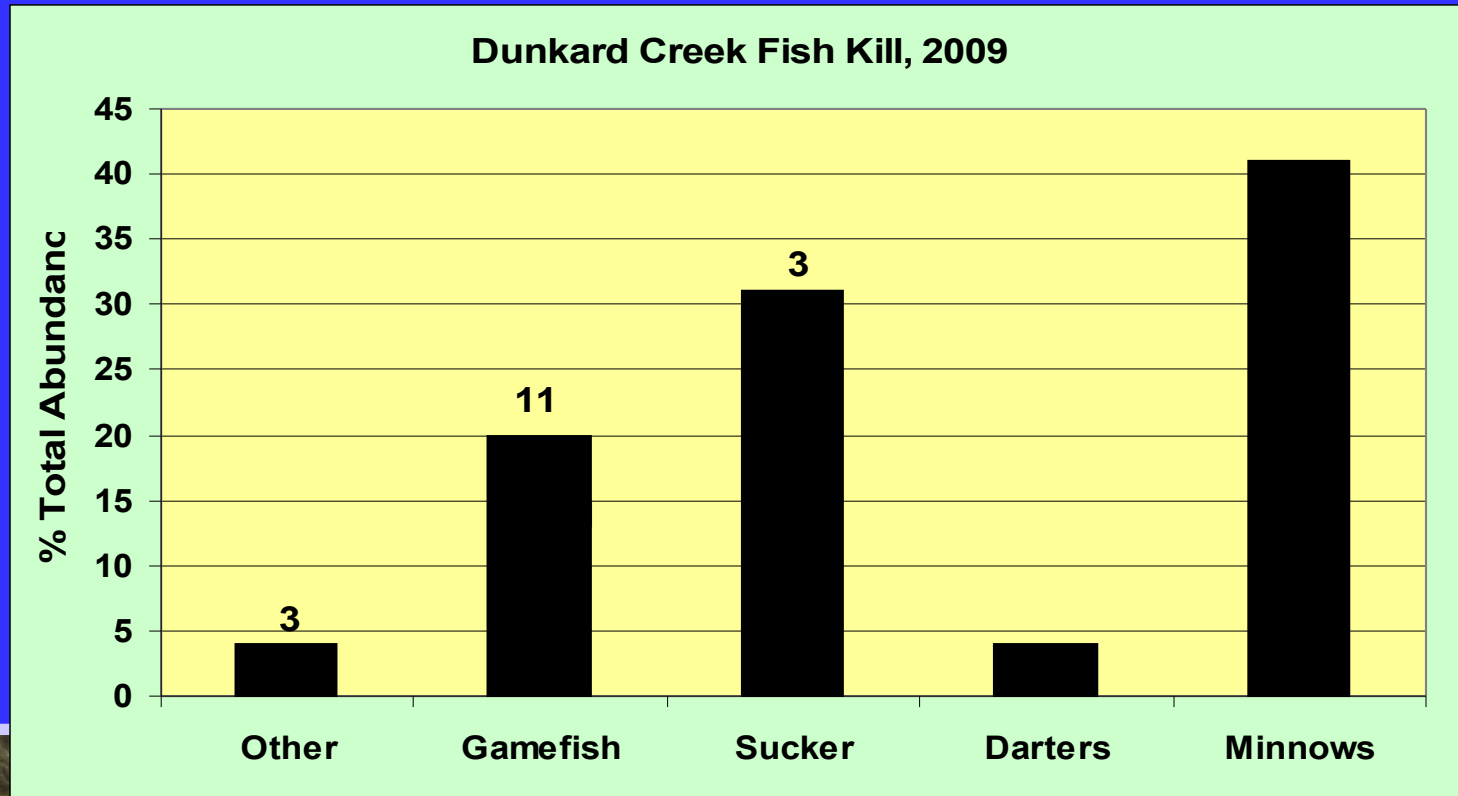
Water Quality

- TDS (conductivity)
- Sulfates
- Chlorides
- Golden Algae



WV Fish Kill Estimate

- 20+ fish species
- Kill estimate: 21,000 in WV



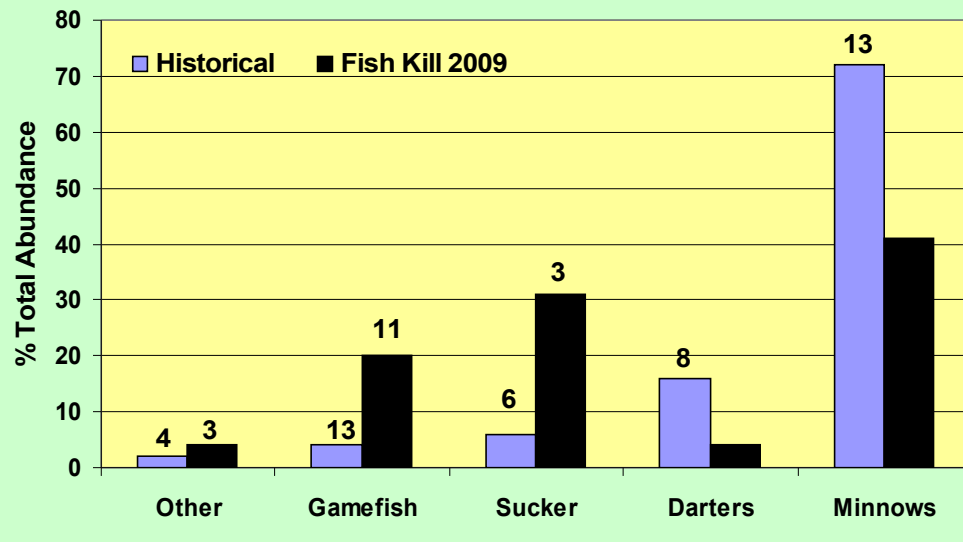
Historical Fish Data

- 11 surveys from 1959 - 2009

- 44 fish species

- 13 species of game fish, but most notably smallmouth bass and muskellunge.

Dunkard Creek Fish Species Composition



Mussels

- 14 mussel species dead
- 100% mortality
- Last major stronghold for mussels in the Mon River drainage.
- May take generations to restore mussel population.



**Mudpuppy
salamander**



Tributary mouths served as refugia. However, flows were too low to allow large fish to move upstream and escape toxicity of Dunkard Creek.



Rudolph Run near Pentress





Fish and Mussel Restoration

- Many years
- Very difficult
- Complex
- Expensive



Relatively easy
(Faster than
expected)

| STATION | mile pt | 27h | 28fr | 29sa | 30su | 31mo | 1tu | 2we | 3th | 4fr | 5sa | 6su | 7mo | 8tu | 9we | 10th | 11fr | 12sa | 13su | 14mo | 15tu | 16we | 17th | 18fr | 19sa | 20su | 21mo | 22tu | 23we | 24th | 25fr | 1th | 8th | 16su | 19mo | 20tu | 21we | STATION | | |
|-------------------|---------|-----|---|-------------|---------------------|----------------|-----|-----|-----|------|-----|-----|-----|-----|-----|------|------|------|------|------|------|------|------|------|------|------|------|------|------|------|------|-----|-----|------|------|---------|----------------|-------------------|-----------------|-------------------------|
| st. leo>amd | 30 | | | | | | | | | | | | | | | | | | | | | | | | | | | | | | | | | | | | | dc | st. leo>amd | |
| loveridge22 amd | 29 | | | | | | | | | | | | | | | | | | | | | | | | | | | | | | | | | | | | | | loveridge22 amd | |
| >beaver pond | 28.9 | | | | | | | | | | | | | | | | | | | | | | | dep | | | | | | | | | | | | | | dc | >beaver pond | |
| <beaver pond | 28.5 | | | | | | | | | | | | | | | | | | | | | | dep | | | | | | | | | | | | | | dc | <beaver pond | | |
| north fk | 26.1 | | | | | | | | | | | | | | | | | | | | | | | | | | | | | | | | | | | | | north fk | | |
| wv 26.2 south fk | 26.2 | | | | | | | | | | | | | | | | | | | | | | C | | | | | | | | | | | | | | | wv 26.2 south fk | | |
| wadestown vid | 25.3 | | | | | | | | | | | | | | | | | | | | | | | | | | | | | | | | | | | dc | wadestown vid | | | |
| wv 25.2 | 25.2 | | | | | | | | | | | | | | | | | | | | | | C | | | | O | | | | | | | | | | | wv 25.2 | | |
| wv 24.2 | 24.2 | | | | | | | | | | | | | | | | | | | | | | C | | | | | | | | | | | | | | | wv 24.2 | | |
| wv 23.2 | 23.2 | | | | | | | | | | | | | | | | | | | | | | C | | | | | | | | | | | | | | | wv 23.2 | | |
| wv 22.2 | 22.2 | | | | | | | | | | | | | | | | | | | | | | C | | | | | | | | | | | | dc | wv 22.2 | | | | |
| wana bridge | 22 | | | | | | | O | | | | | | | | | | | | | | | | | | | | | | | | | | | | | | wana bridge | | |
| wv fork > #2 | 21 | | | | | | | | | | | | | | MDL | | | | | | | dep | | | | | | | | | | | | | | | | wv fork > #2 | | |
| wv fork < #2 | 19 | | | | | | | | O | | | | | | | | O | | | | | | | | | | | | | | | | | | | | dc!! | wv fork < #2 | | |
| pa fork -toms run | 1 | | | | | | | | | | | | | | ML | | | | | | | | | | | | | | | | | | | | | | | pa fork -toms run | | |
| wv 16 >brave | 18.2 | | | | | | | | | | | | | | | | | | | | | CO | | | | | | | | | | | | | | | | wv 16 >brave | | |
| brave bridge | 17.5 | | | | | | | | fj | | | | | | | | | | | | | | | | | | | | | | | | | | | | | brave bridge | | |
| pa 5 <brave-dam | 17.2 | | | | | | | | p | p | | | | | | | | | | | | | | | | | O | | O | | | | | | | | | pa 5 <brave-dam | | |
| pa 4 | 16.2 | | | | | | | | | | | | | | | | | | | | | | C | | | | | O | | | | | | | | | pa 4 | | | |
| miracle mouth | 15.8 | | | | | | | | fj | | | | | | | | | | | | | | | | | | | | | | | | | O | | OL | miracle mouth | | | |
| miracle bridge | 15.9 | | | | | | | | fj | MDL | | | | | | | | | | | | | | | | | | | | | | | | | | dcOL | miracle bridge | | | |
| wv 15 >bville | 15.2 | | | | | | | | | | | | | | | | | | | | | | | | | | | O | | | | | | | | | wv 15 >bville | | | |
| wv 14 | 14.2 | | | | | | | | | | | | | | | | | | | | | | C | | | | | | | | | | | | | | wv 14 | | | |
| blacksville br | 13.6 | | | | | | | | | | | | | | | | | | | | | | | | | | | | | | | | | | | | | blacksville br | | |
| pa 3 <bville | 13.2 | | | | | | | | | | | | | | | | | | | | | | | | | | | | | | | | | | | | | pa 3 <bville | | |
| trinity church | 12.5 | | | | | | | | | | | | | | | | | | | | | | | | | | | | | | | | | | | | | trinity church | | |
| wv 13 <trinity ch | 12.2 | | | | | | | | | | | | | | | | | | | | | | O | C | | | | | | | | | | | | | | wv 13 <trinity ch | | |
| wv 12 >coh | 11.2 | | | | | | | | | | | | | | | | | | | | | | | C | C | C | | | | | | | | | | | | wv 12 >coh | | |
| end of doh road | 10.7 | | | | | | | | | | | | | | | | O | | | | | | | | | | | | | | | | | | | | | end of doh road | | |
| wv 11 <coh | 10.2 | | | | | | | | C | | | | | | | | | | | | | | | | | | | | | | | | | | | | | wv 11 <coh | | |
| days mouth | 10.1 | | | | | | | | | | | | | | | | | | | | | | | | | | | | | | | | | | | | | days mouth | | |
| wv 10 pentress | 9.2 | | | res | res | res | dep | | | | | | | | | | | | | | | | | | | | | | | | | | | | | | | wv 10 pentress | | |
| Rt7- Rudolph | 8.7 | | | | | | | | | | | | | | | | O | | | | | | | | | | | | | | | | | | | | | Rt7- Rudolph | | |
| rudolph mouth | 8.5 | | res | | | | | | | | | | | | | | | | | | | | | | | | | | | | | | | | | | | rudolph mouth | | |
| wv 9 <rudolph | 8.2 | | | | | | | | | | | | | | | | | | | | | | | | | | | | | | | | | | | | | wv 9 <rudolph | | |
| wv 8 >worley | 7.2 | | | | | | | | | C | | | | | | | | | | | | | | | | | | | | | | | | | | | | wv 8 >worley | | |
| wv 7 | 6.2 | | | | | | | | | CDmd | | | | | | | | | | | | | | | | | | | | | | | | | | | | wv 7 | | |
| wv 6 >statters | 5.2 | | | | | | | | | | | | | | | | | | | | | | | | | | | | | | | | | | | | | wv 6 >statters | | |
| wv 5 <statters | 4.2 | | | | | | | | | CDmd | | | | | | | | | | | | | | | | | | | | | | | | | | | | wv 5 <statters | | |
| wv 4 <buckeye br | 3.2 | | | | | | | | | | | | | | | | | | | | | | | | | | | | | | | | | | | | | wv 4 <buckeye br | | |
| wv 3 md ramp | 2.2 | | | | | | | | | | | | | | | | | | | | | | | | | | | O | | | | | | | | | | wv 3 md ramp | | |
| wv 2 >buckeye ch | 1.2 | | | | | | | | | | | | | | | | | | | | | | | | | | | | | | | | | | | | | wv 2 >buckeye ch | | |
| buckeye church | 0.5 | | | | | | | | | | | | | | | | | | | | | | | | | | | | | | | | | | | | | buckeye church | | |
| wv 1 state line | 0.2 | | | | | | | | | | | | | | | | | | | | | | | | | | | | | | | | | | | | | wv 1 state line | | |
| pa 2 <bridge | -0.8 | | | | | | | | | | | | | | | | | | | | | | | | | | | | | | | | | | | | | pa 2 <bridge | | |
| pa 1 | -1.8 | | | | | | | | | | | | | | | | | | | | | | | | | | | | | | | | | | | | | pa 1 | | |
| mt. morris pa | | | | | | | | | | | | | | | | | | | | | | | | | | | | | | | | | | | | | | | mt. morris pa | |
| | | 27h | 28fr | 29sa | 30su | 31mo | 1tu | 2we | 3th | 4fr | 5sa | 6su | 7mo | 8tu | 9we | 10th | 11fr | 12sa | 13su | 14mo | 15tu | 16we | 17th | 18fr | 19sa | 20su | 21mo | 22tu | 23we | 24th | 25fr | 1th | 8th | 16su | 19mo | 20tu | 21we | | | |
| 9/25 1600 | | | | | | | | | | | | | | | | | | | | | | | | | | | | | | | | | | | | | | | | |
| 10/6 1700 | | | | | | | | | | | | | | | | | | | | | | | | | | | | | | | | | | | | | | | | |
| 1/10/2010 | | | | | | | | | | | | | | | | | | | | | | | | | | | | | | | | | | | | | | | | |
| 1/11/2010 | | | L=live fish | X=dead fish | res=resident report | dep=dep report | | | | | | | | | | | | | | | | | | | | | | | | | | | | | | | | | few live fish | delinates kill segments |
| 2/6/2010 | | | C = DNR fish count; fj = live fish observed, no dead fish; p = presley report 1 week later; 9/9 JC reports; 9/11 FJ & PC report; 9/16 mp22-22.2, JC report; 10/8 mt.morris, school large carp; 10/20 mp19, !! Many live fish. | | | | | | | | | | | | | | | | | | | | | | | | | | | | | | | | | | | | | |
| 2/14/2010 | | | Dmd = DW report dead mussels; Cmd = FJ report dead mussels; | | | | | | | | | | | | | | | | | | | | | | | | | | | | | | | | | | | | | |
| 2/18 | | | | | | | | | | | | | | | | | | | | | | | | | | | | | | | | | | | | | | | | |

Dunkard Creek Fish Kill Values

| Species | Number | \$ Value |
|------------------|---------------|-----------------|
| Minnows | 7,998 | 879 |
| Suckers | 6,398 | 27,621 |
| Smallmouth | 1,932 | 10,840 |
| Darters | 1,766 | 1,975 |
| Sunfish | 1,535 | 3,130 |
| Carp | 698 | 1,416 |
| Drum | 536 | 2,744 |
| Musky | 218 | 29,915 |
| Channel/Flathead | 96 | 651 |
| Largemouth | 84 | 522 |
| Sauger | 52 | 982 |
| Walleye | 30 | 509 |
| Bullhead | 18 | 101 |
| Total | 21,361 | \$81,285 |

